


























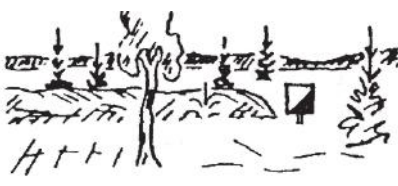


























Examples





















Map	Terrain	Control Descriptions	Text Description							
		1 <table border="1" data-bbox="676 322 1195 389"><tr><td></td><td></td><td></td><td></td><td></td><td></td><td></td></tr></table>								Terrace
		2 <table border="1" data-bbox="676 524 1195 591"><tr><td></td><td></td><td></td><td></td><td></td><td></td><td></td></tr></table>								Terrace, west part
		3 <table border="1" data-bbox="676 725 1195 792"><tr><td></td><td></td><td></td><td></td><td></td><td></td><td></td></tr></table>								Spur
		4 <table border="1" data-bbox="676 927 1195 994"><tr><td></td><td></td><td></td><td></td><td></td><td></td><td></td></tr></table>								Spur, upper part
		5 <table border="1" data-bbox="676 1151 1195 1218"><tr><td></td><td></td><td></td><td></td><td></td><td></td><td></td></tr></table>								Spur, lower part
		6 <table border="1" data-bbox="676 1352 1195 1420"><tr><td></td><td></td><td></td><td></td><td></td><td></td><td></td></tr></table>								Re-entrant
		7 <table border="1" data-bbox="676 1554 1195 1621"><tr><td></td><td></td><td></td><td></td><td></td><td></td><td></td></tr></table>								Re-entrant, upper part
		8 <table border="1" data-bbox="676 1756 1195 1823"><tr><td></td><td></td><td></td><td></td><td></td><td></td><td></td></tr></table>								Re-entrant

Map	Terrain	Control Descriptions	Text Description							
		9 <table data-bbox="671 215 1192 284"><tr><td></td><td>→</td><td>∩</td><td></td><td></td><td></td><td></td></tr></table>		→	∩					Eastern re-en- trant
	→	∩								
		10 <table data-bbox="671 425 1192 495"><tr><td></td><td></td><td>⋈</td><td></td><td></td><td>└</td><td></td></tr></table>			⋈			└		Earth bank, foot
		⋈			└					
		11 <table data-bbox="671 631 1192 703"><tr><td></td><td></td><td>⌢</td><td></td><td>5x5</td><td></td><td></td></tr></table>			⌢		5x5			Quarry, 5m x 5m
		⌢		5x5						
		12 <table data-bbox="671 844 1192 913"><tr><td></td><td></td><td>⌢</td><td></td><td></td><td>⊙</td><td></td></tr></table>			⌢			⊙		Quarry, east edge
		⌢			⊙					
		13 <table data-bbox="671 1064 1192 1133"><tr><td></td><td></td><td>⌢</td><td></td><td></td><td>⊙</td><td></td></tr></table>			⌢			⊙		Quarry, east part
		⌢			⊙					
		14 <table data-bbox="671 1283 1192 1350"><tr><td></td><td></td><td>+++</td><td></td><td></td><td>—┐</td><td></td></tr></table>			+++			—┐		Earth wall, east end
		+++			—┐					
		15 <table data-bbox="671 1507 1192 1576"><tr><td></td><td></td><td>∧</td><td></td><td></td><td> </td><td></td></tr></table>			∧					Gully, lower part
		∧								
		16 <table data-bbox="671 1731 1192 1800"><tr><td></td><td></td><td>⋈</td><td></td><td></td><td>↗</td><td></td></tr></table>			⋈			↗		Small gully, north-east end
		⋈			↗					
		17 <table data-bbox="671 1942 1192 2009"><tr><td></td><td></td><td>○</td><td></td><td></td><td></td><td></td></tr></table>			○					Hill
		○								




























Map	Terrain	Control Descriptions	Text Description							
		18 <table><tr><td></td><td></td><td></td><td>○</td><td></td><td>⊙</td><td></td></tr></table>				○		⊙		Hill, north-west part
			○		⊙					
		19 <table><tr><td></td><td></td><td>←</td><td>○</td><td></td><td>⊙</td><td></td></tr></table>			←	○		⊙		West Hill, east side
		←	○		⊙					
		20 <table><tr><td></td><td></td><td>○</td><td>●</td><td></td><td>≡</td><td></td></tr></table>			○	●		≡		Between hill and knoll
		○	●		≡					
		21 <table><tr><td></td><td></td><td>●</td><td></td><td>1</td><td></td><td></td></tr></table>			●		1			Knoll, 1m
		●		1						
		22 <table><tr><td></td><td></td><td>●</td><td></td><td>1</td><td>○_L</td><td></td></tr></table>			●		1	○ _L		Knoll, 1m, east foot
		●		1	○ _L					
		23 <table><tr><td></td><td></td><td>)</td><td>(</td><td></td><td></td><td></td></tr></table>)	(Saddle
)	(
		24 <table><tr><td></td><td></td><td>⊖</td><td></td><td></td><td></td><td></td></tr></table>			⊖					Depression
		⊖								
		25 <table><tr><td></td><td></td><td>⊖</td><td></td><td></td><td>⊙</td><td></td></tr></table>			⊖			⊙		Depression, east part
		⊖			⊙					
		26 <table><tr><td></td><td></td><td> </td><td>∪</td><td></td><td>⊙</td><td></td></tr></table>				∪		⊙		Middle small depression, east edge
			∪		⊙					
		27 <table><tr><td></td><td></td><td>∇</td><td></td><td>1</td><td>⊖</td><td></td></tr></table>			∇		1	⊖		Pit, 1m deep, west edge
		∇		1	⊖					

Map	Terrain	Control Descriptions	Text Description							
		28 <table border="1" data-bbox="681 248 1198 315"><tr><td></td><td></td><td>*</td><td></td><td>1</td><td>○</td><td></td></tr></table>			*		1	○		Ant hill, 1m, south east side
		*		1	○					
		29 <table border="1" data-bbox="681 472 1198 539"><tr><td></td><td></td><td>≡</td><td></td><td>2</td><td></td><td></td></tr></table>			≡		2			Cliff, 2m
		≡		2						
		30 <table border="1" data-bbox="681 663 1198 730"><tr><td></td><td></td><td>≡</td><td></td><td>2</td><td>○</td><td></td></tr></table>			≡		2	○		Cliff, 2m, north foot
		≡		2	○					
		31 <table border="1" data-bbox="681 864 1198 931"><tr><td></td><td>⋮</td><td>≡</td><td></td><td>2</td><td></td><td></td></tr></table>		⋮	≡		2			Upper cliff, 2m
	⋮	≡		2						
		32 <table border="1" data-bbox="681 1055 1198 1122"><tr><td></td><td></td><td>≡</td><td></td><td>1.5</td><td>⋈</td><td></td></tr></table>			≡		1.5	⋈		Cliff, 1.5m, top
		≡		1.5	⋈					
		33 <table border="1" data-bbox="681 1256 1198 1323"><tr><td></td><td></td><td>≡</td><td>≡</td><td></td><td>⋮</td><td></td></tr></table>			≡	≡		⋮		Between cliffs
		≡	≡		⋮					
		34 <table border="1" data-bbox="681 1447 1198 1514"><tr><td></td><td></td><td>▲</td><td></td><td></td><td>○</td><td></td></tr></table>			▲			○		Rock pillar, south foot
		▲			○					
		35 <table border="1" data-bbox="681 1648 1198 1715"><tr><td></td><td></td><td>✕</td><td></td><td></td><td></td><td></td></tr></table>			✕					Cave
		✕								
		36 <table border="1" data-bbox="681 1850 1198 1917"><tr><td></td><td></td><td>▲</td><td></td><td>1.5</td><td>●</td><td>○</td></tr></table>			▲		1.5	●	○	Boulder, 1.5m, west side
		▲		1.5	●	○				

Map	Terrain	Control Descriptions	Text Description
		37	South-eastern boulder, 2m, east side
		38	Between boulders 1m and 1.5m
		39	Boulder, 0.5m/3m, west side
		40	Boulder field, south-east edge
		41	Boulder cluster, south side
		42	Stony ground, north edge
		43	Bare rock
		44	Bare rock, west part
		45	Narrow passage

Map	Terrain	Control Descriptions	Text Description							
		46 <table border="1" data-bbox="686 212 1204 280"><tr><td></td><td></td><td>⊖</td><td></td><td></td><td>>•</td><td></td></tr></table>			⊖			>•		Lake, east tip
		⊖			>•					
		47 <table border="1" data-bbox="686 403 1204 470"><tr><td></td><td></td><td>⊖</td><td></td><td></td><td>⊕</td><td></td></tr></table>			⊖			⊕		Pond, east edge
		⊖			⊕					
		48 <table border="1" data-bbox="686 593 1204 660"><tr><td></td><td></td><td>⊖</td><td></td><td></td><td>⊕</td><td></td></tr></table>			⊖			⊕		Waterhole, east edge
		⊖			⊕					
		49 <table border="1" data-bbox="686 784 1204 851"><tr><td></td><td></td><td>⋈</td><td></td><td></td><td><</td><td></td></tr></table>			⋈			<		Stream bend
		⋈			<					
		50 <table border="1" data-bbox="686 985 1204 1052"><tr><td></td><td>↓</td><td>⋈</td><td></td><td></td><td><</td><td></td></tr></table>		↓	⋈			<		Southern stream bend
	↓	⋈			<					
		51 <table border="1" data-bbox="686 1176 1204 1240"><tr><td></td><td></td><td>⋈</td><td>⋈</td><td></td><td>Y</td><td></td></tr></table>			⋈	⋈		Y		Stream junction
		⋈	⋈		Y					
		52 <table border="1" data-bbox="686 1366 1204 1433"><tr><td></td><td></td><td>⋈</td><td></td><td></td><td>↗</td><td></td></tr></table>			⋈			↗		Ditch, north-east end
		⋈			↗					
		53 <table border="1" data-bbox="686 1556 1204 1624"><tr><td></td><td></td><td>⋈</td><td></td><td></td><td><</td><td></td></tr></table>			⋈			<		Ditch bend
		⋈			<					
		54 <table border="1" data-bbox="686 1747 1204 1814"><tr><td></td><td>↑</td><td>⋈</td><td></td><td></td><td><</td><td></td></tr></table>		↑	⋈			<		Northern ditch bend
	↑	⋈			<					
		55 <table border="1" data-bbox="686 1948 1204 2013"><tr><td></td><td></td><td>⋈</td><td>⋈</td><td></td><td>Y</td><td></td></tr></table>			⋈	⋈		Y		Ditch junction
		⋈	⋈		Y					

































Map	Terrain	Control Descriptions	Text Description							
		56 <table><tr><td></td><td></td><td></td><td></td><td></td><td></td><td></td></tr></table>								Ditch crossing
		57 <table><tr><td></td><td></td><td></td><td></td><td></td><td></td><td></td></tr></table>								Narrow marsh, south-east end
		58 <table><tr><td></td><td></td><td></td><td></td><td></td><td></td><td></td></tr></table>								Marsh, north-west part
		59 <table><tr><td></td><td></td><td></td><td></td><td></td><td></td><td></td></tr></table>								Marsh, south tip
		60 <table><tr><td></td><td></td><td></td><td></td><td></td><td></td><td></td></tr></table>								Marsh, east edge
		61 <table><tr><td></td><td></td><td></td><td></td><td>8x8</td><td></td><td></td></tr></table>					8x8			Marsh, 8m x 8m
				8x8						
		62 <table><tr><td></td><td></td><td></td><td></td><td></td><td></td><td></td></tr></table>								Between marsh- es
		63 <table><tr><td></td><td></td><td></td><td></td><td></td><td></td><td></td></tr></table>								Firm ground in marsh, north-west tip
		64 <table><tr><td></td><td></td><td></td><td></td><td></td><td></td><td></td></tr></table>								Well, east side

Map	Terrain	Control Descriptions	Text Description
		65 	Spring, west edge
		66 	Water tank, east side
		67 	Open land, east corner (inside)
		68 	Open land, sandy west edge
		69 	Semi-open land, east edge
		70 	Forest corner, south tip
		71 	Clearing
		72 	Thicket, east side
		73 	Linear thicket, east corner (outside)

Map	Terrain	Control Descriptions	Text Description
		74 <input type="text"/> <input type="text"/> <input type="text"/> <input type="text"/> <input type="text"/> <input type="text"/> <input type="text"/>	Vegetation boundary, east corner (outside)
		75 <input type="text"/> <input type="text"/> <input type="text"/> <input type="text"/> <input type="text"/> <input type="text"/> <input type="text"/>	Copse, west tip
		76 <input type="text"/> <input type="text"/> <input type="text"/> <input type="text"/> <input type="text"/> <input type="text"/> <input type="text"/>	Prominent tree, broad leaved
		77 <input type="text"/> <input type="text"/> <input type="text"/> <input type="text"/> <input type="text"/> <input type="text"/> <input type="text"/>	Root stock, east side
		78 <input type="text"/> <input type="text"/> <input type="text"/> <input type="text"/> <input type="text"/> <input type="text"/> <input type="text"/>	Road, south-east end
		79 <input type="text"/> <input type="text"/> <input type="text"/> <input type="text"/> <input type="text"/> <input type="text"/> <input type="text"/>	Road junction
		80 <input type="text"/> <input type="text"/> <input type="text"/> <input type="text"/> <input type="text"/> <input type="text"/> <input type="text"/>	Road/path crossing
		81 <input type="text"/> <input type="text"/> <input type="text"/> <input type="text"/> <input type="text"/> <input type="text"/> <input type="text"/>	Path bend
		82 <input type="text"/> <input type="text"/> <input type="text"/> <input type="text"/> <input type="text"/> <input type="text"/> <input type="text"/>	Western path bend

Map	Terrain	Control Descriptions	Text Description							
		83 <table><tr><td></td><td></td><td></td><td></td><td></td><td></td><td></td></tr></table>								Path junction
		84 <table><tr><td></td><td></td><td></td><td></td><td></td><td></td><td></td></tr></table>								Path crossing
		85 <table><tr><td></td><td></td><td></td><td></td><td></td><td></td><td></td></tr></table>								Path/stream crossing
		86 <table><tr><td></td><td></td><td></td><td></td><td></td><td></td><td></td></tr></table>								Path/ditch crossing
		87 <table><tr><td></td><td></td><td></td><td></td><td></td><td></td><td></td></tr></table>								Ride bend
		88 <table><tr><td></td><td></td><td></td><td></td><td></td><td></td><td></td></tr></table>								Bridge, north end
		89 <table><tr><td></td><td></td><td></td><td></td><td></td><td></td><td></td></tr></table>								Power line, pylon
		90 <table><tr><td></td><td></td><td></td><td></td><td></td><td></td><td></td></tr></table>								Tunnel, south-west end
		91 <table><tr><td></td><td></td><td></td><td></td><td></td><td></td><td></td></tr></table>								Wall, east corner (inside)

Map	Terrain	Control Descriptions	Text Description
		92	Wall, ruined, west end
		93	Stream/wall crossing
		94	Path/wall crossing
		95	Fence, south corner (outside)
		96	Crossing point, south side
		97	Building, east side
		98	Ruin, west side
		99	Pipeline, beneath
		100	Tower, south side

Map	Terrain	Control Descriptions	Text Description
		101 	Shooting platform
		102  	Cairn, east side
		103  	Fodder rack, west side
		104 	Statue
		105 	Charcoal burning ground / platform
		106  	Canopy, south-west end
		107  	Stairway, foot
		108 	Trench
		109  	Flower Bed, south corner (outside)